



Price list for products and services of Top3D

For all the products and services are given links with examples to be clearer.

1. Creating interactive Maps and 3D objects

Each interactive map can be displayed differently as **MAP, SAT, TER** (Map, Satellite Map or Map of terrain). We make maps in a display **EARTH** and they are used to display objects in three dimensions.

1.1 Creating a map with one object in a window with a description and link - 20 euro

- Image with link and logo in a balloon + 5 euro - [Example](#)

Useful for all who want accurately to mark their object.

1.2. Creating a map for more objects - each next object - 10 euro

- Image with link and logo in a balloon + 5 euro - [Example](#)

Useful for all who want accurately to mark theirs objects.

1.3. Creating a map with marking in different colours on the ground - 30 euro

- Image with link and logo in a balloon + 5 euro - [Example](#)

Useful for all who sell ground, field, farm and other.

1.4. Creating a map with accurately marked stasis, paths, roads and others.

- Price from 20 euro depending of the work.

Useful for: ski stasis, bike stasis, pedestrian stasis for tourists and others. - [Example](#)

1.5. Presentation of image on a website placed on Google Earth - 30 euro - [Example](#)

1.6. Creating a combined maps with **MAP, SAT, TER** and **EARTH**

- Connecting to Google Maps - 30 euro; Preparation of separate script - 50 euro

Useful for displaying objects that can be reviewed in 3 dimensions on a website, although if the user doesn't have install Google Earth - [Example](#)

1.7. Various scripts for displaying objects in 3 dimensions on a website - 50 euro - [Example](#)

The client chooses what (which part of the building) will appear in the window

Useful for promoting the objects and businesses, and for all who work in 3D.

1.8. Presentation of a various objects in 3 dimensions on a website - 50 euro - [Example](#)

2. Visualization of objects

2.1. Visualization and display of objects on a website which are not placed on Google Earth

- 50 euro - [Example1](#) and [Example2](#)

Useful for all who want to have 3D objects on a website.

2.2. Visualization and display of objects on a websites which are in a stage of project, or haven't started with the construction yet. - 60 euro - [Example](#)

Especially useful for: architects, investors, real estate and more.



3. Creating Interactive Virtual Tours

3.1. Creating Virtual tour with many locations without facilities in 3 dimensions

- 10 euro / location - [Example](#)

3.2. Creating Virtual Tour for object in 3 dimensions

- 40 euro view from 4 sides

3.3. Creating Virtual Tour for a clients website

- 120 euro view from 4 sides - [Example](#)

3.4. Creating Virtual Tour for objects in 3 dimensions at multiple locations and a script for a clients website

- 60 euro / Object - [Example](#)

3.5. Creating Virtual tour for objects in 3 dimensions by rotating the objects at multiple locations and a script for a clients website

- 80 euro / Object - [Example](#)

4. Creating objects in 3 dimensions and their placement on Google Earth or display on a website

Due to the complexity of the objects: their size, complexity of the architecture, field, presentation and other, represented by special offer depending on the types of the objects as an integral part of this offer.

5. Creating various types KMZ / KML files for display on Google Earth from 20 euro - [Example](#)

6. Creating complete Web sites in 3 dimensions - from 400 euro

7. Creating Video-presentations

The price for creating video-presentations about already made objects in 3 dimensions is 9 euro per hour.

The number of hours depends on:

- Type of objects
- What type of video-presentations is need for: CD, DVD, flash or stick
- Which format: .avi, .wma, .flv, .gif and a file size

As an example for the cost of creating a video-presentation for the homepage of our website is 60 euro.

The given prices are informative. In a case of higher order we approve a discount, some of the products the customer can get free of charge.

On our site <http://top3d.eu> and its supplement <http://top3d.eu/1/links> can be seen part of the already developed projects for objects in 3 dimensions and their presentation on a website and on Google Earth.

3D PRICE LIST - ORDER BY TYPE

BUILDINGS





BUILDINGS BY PROJECT

LANDSCAPE

BUILDINGS

RESIDENTIAL BUILDINGS - Starting at 295 €

Create a 3D model of your home, real estate listing, new development, remodel/addition or other. Residential models include a Google SketchUp file (free to download) and five still images of the SketchUp model in jpeg format.

| | | |
|---|--|--|
|  | <p style="text-align: center;">Size</p> <p>The model size is the actual size of the project footprint. Over 1.000 m2 contact us for custom quote.</p> | <p style="text-align: right;">250 m2 or less - 295 € 250 to 500 m2 - 495 € 500 to 1.000 m2 - 695 €</p> |
|  | <p style="text-align: center;">Complexity</p> <p>Complexity is based on the number of polygons your model will have.</p> <p style="text-align: center;">And terrain</p> <p>The terrain can be flat and steep</p> | <p style="text-align: right;">Complex - 70 € Very complex - 150 €</p> <p style="text-align: right;">Flat terrain - 0 € Steep terrain - 100 €</p> |
|  | <p style="text-align: center;">People & Cars</p> <p>Adding people to your model make the model more approachable while adding scale to your project. Cars add yet another relationship and populate your projects.</p> | <p style="text-align: right;">No People or Cars - 0 € Yes People and Cars - 100 €</p> |
|  | <p style="text-align: center;">Add Vegetation</p> <p>With vegetation we will create a landscape for your model including ground coverings, trees, walkways, small plants, shrubs, etc.</p> | <p style="text-align: right;">No vegetation - 0 € Yes vegetation - 100 €</p> |
|  | <p style="text-align: center;">Add to Google Earth</p> <p>Let your clients know where your project lives using Google Earth. We will place your model within Google Earth allowing a full on location 3D experience</p> | <p style="text-align: right;">No Google Earth - 0 € Yes Google Earth - 30 €</p> |
|  | <p style="text-align: center;">Add to Website</p> <p>Your website visitors enjoying a true bird's eye view of the property with a realistic perspective of the area zoom in & out, tilt, pan, and spin around the property as well as neighborhood, schools, parks, businesses, shopping malls, and more.</p> | <p style="text-align: right;">No Website - 0 € Yes Website - 70 € Virtual tour – at request</p> |

BUILDINGS

MIXED-USE BUILDINGS - Starting at 495 €

Mixed Use 3D models and renderings include a combination of residential, commercial, industrial, office, and institutional buildings. The models include a Google SketchUp file (free to download) and five images of the SketchUp model in jpeg format.

| | | |
|--|---|---|
| | <p style="text-align: center;">Size</p> <p>The model size is the actual size of the project footprint. Over 25.000 m2. contact us for custom quote.</p> | <p style="text-align: right;">2.000 m2 or less - 495 € 2.000 to 9.000 m2 - 695 € 9.000 to 25.000 m2 - 895 €</p> |
| | <p style="text-align: center;">Complexity</p> <p>Complexity is based on the number of polygons your model will have.</p> <p style="text-align: center;">And terrain</p> <p>The terrain can be flat and steep</p> | <p style="text-align: right;">Complex - 200 € Very complex - 350 €</p> <p style="text-align: right;">Flat terrain - 0 € Steep terrain - 100 €</p> |
| | <p style="text-align: center;">People & Cars</p> <p>Adding people to your model make the model more approachable while adding scale to your project. Cars add yet another relationship and populate your projects.</p> | <p style="text-align: right;">No People or Cars - 0 € Yes People and Cars - 100 €</p> |
| | <p style="text-align: center;">Add Vegetation</p> <p>With vegetation we will create a landscape for your model including ground coverings, trees, walkways, small plants, shrubs, etc.</p> | <p style="text-align: right;">No vegetation - 0 € Yes vegetation - 100 €</p> |
| | <p style="text-align: center;">Add to Google Earth</p> <p>Let your clients know where your project lives using Google Earth. We will place your model within Google Earth allowing a full on location 3D experience</p> | <p style="text-align: right;">No Google Earth - 0 € Yes Google Earth - 50 €</p> |
| | <p style="text-align: center;">Add to Website</p> <p>Your website visitors enjoying a true bird's eye view of the property with a realistic perspective of the area, zoom in & out, tilt, pan, and spin around the property as well as neighborhood, schools, parks, businesses, shopping malls, and more.</p> | <p style="text-align: right;">No Website - 0 € Yes Website and Map - 120 € Virtual tour – at request</p> |

BUILDINGS

COMMERCIAL BUILDINGS - Starting at **495 €**







Present and differentiate your commercial properties with 3D. From CAD, hand drawings or photos, we will create a custom Google SketchUp model (free to download) and add five still images of the model in jpeg format.

| | | |
|---|---|---|
|  | <p style="text-align: center;">Size</p> <p>The model size is the actual size of the project footprint. Over 25.000 m2 contact us for custom quote</p> | <p style="text-align: right;">2.000 m2 or less - 495 € 2.000 to 9.000 m2 - 695 € 9.000 to 25.000 m2. - 895 €</p> |
|  | <p style="text-align: center;">Complexity</p> <p>Complexity is based on the number of polygons your model will have.</p> <p style="text-align: center;">And terrain</p> <p>The terrain can be flat and steep</p> | <p style="text-align: right;">Complex - 200 € Very complex - 350 €</p> <p style="text-align: right;">Flat terrain - 0 Steep terrain - 100 €</p> |
|  | <p style="text-align: center;">People & Cars</p> <p>Adding people to your model make the model more approachable while adding scale to your project. Cars add yet another relationship and populate your projects.</p> | <p style="text-align: right;">No People or Cars - 0 € Yes People and Cars - 100 €</p> |
|  | <p style="text-align: center;">Add Vegetation</p> <p>With vegetation we will create a landscape for your model including ground coverings, trees, walkways, small plants, shrubs, etc.</p> | <p style="text-align: right;">No vegetation - 0 € Yes vegetation - 100 €</p> |
|  | <p style="text-align: center;">Add to Google Earth</p> <p>Let your clients know where your project lives using Google Earth. We will place your model within Google Earth allowing a full on location 3D experience</p> | <p style="text-align: right;">No Google Earth - 0 € Yes Google Earth - 50 €</p> |
|  | <p style="text-align: center;">Add to Website</p> <p>Your website visitors enjoying a true bird's eye view of the property with a realistic perspective of the area, zoom in & out, tilt, pan, and spin around the property as well as neighborhood, schools, parks, businesses, shopping malls, and more.</p> | <p style="text-align: right;">No Website - 0 € Yes Website and Map - 120 € Virtual tour – at request</p> |

BUILDINGS BY PROJECT

BUILDINGS BY PROJECT - Starting at 495 €

Create and visualization of 3D model of residential, commercial, industrial, office, and institutional buildings by project, before starting the build or during building stage. The models include a Google SketchUp file (free to download) and five images of the SketchUp model in jpeg format.

| | | |
|---|---|---|
|  | <p style="text-align: center;">Size</p> <p>The model size is the actual size of the project footprint. Over 25.000 m2 contact us for custom quote.</p> | <p style="text-align: right;">2.000 m2. or less - 495 € 2.000 to 9.000 m2 - 695 € 9.000 to 25.000 m2 - 895 €</p> |
|  | <p style="text-align: center;">Complexity</p> <p>Complexity is based on the number of polygons your model will have.</p> <p style="text-align: center;">And terrain</p> <p>The terrain can be flat and steep</p> | <p style="text-align: right;">Complex - \$200 Very complex - \$350</p> <p style="text-align: right;">Flat terrain - \$0 Steep terrain - \$100</p> |
|  | <p style="text-align: center;">People & Cars</p> <p>Adding people to your model make the model more approachable while adding scale to your project. Cars add yet another relationship and populate your projects.</p> | <p style="text-align: right;">No People or Cars - 0 € Yes People and Cars - 100 €</p> |
|  | <p style="text-align: center;">Add Vegetation</p> <p>With vegetation we will create a landscape for your model including ground coverings, trees, walkways, small plants, shrubs, etc.</p> | <p style="text-align: right;">No vegetation - 0 € Yes vegetation - 100 €</p> |
|  | <p style="text-align: center;">Add to Google Earth</p> <p>Let your clients know where your project lives using Google Earth. We will place your model within Google Earth allowing a full on location 3D experience</p> | <p style="text-align: right;">No Google Earth - 0 € Yes Google Earth - 50 € On Google Earth after object will be finished</p> |
|  | <p style="text-align: center;">Add to Website</p> <p>Your website visitors enjoying a true bird's eye view of the property with a realistic perspective of the area, zoom in & out, tilt, pan, and spin around the property as well as neighborhood, schools, parks, businesses, shopping malls, and more.</p> | <p style="text-align: right;">Yes Website and Map - 120 € Virtual tour – at request</p> |

LANDSCAPE

LANDSCAPE - Starting at 495 €

Landscape architectural 3D models and renderings include site design, environmental restoration, town or urban planning, urban design, parks and recreation planning. Models include a Google SketchUp file (free to download) and five images of the SketchUp model in jpeg format.

| | | |
|---|---|---|
|  | <p style="text-align: center;">Size</p> <p>The model size is the actual size of the project footprint. Over 12.500 m2 contact us for custom quote.</p> | <p style="text-align: right;">3.500 m2 or less - 495 € 3.500 to 7.500 m2 - 695 € 7.500 to 12.500 m2 - 895 €</p> |
|  | <p style="text-align: center;">Complexity</p> <p>Complexity is based on the number of polygons your model will have.</p> <p style="text-align: center;">And terrain</p> <p>The terrain can be flat and steep</p> | <p style="text-align: right;">Complex - 200 € Very complex - 350 €</p> <p style="text-align: right;">Flat terrain - 0 € Steep terrain - 100 €</p> |
|  | <p style="text-align: center;">People & Cars</p> <p>Adding people to your model make the model more approachable while adding scale to your project. Cars add yet another relationship and populate your projects.</p> | <p style="text-align: right;">No People or Cars - 0 € Yes People and Cars - 100 €</p> |
|  | <p style="text-align: center;">Add Vegetation</p> <p>With vegetation we will create a landscape for your model including ground coverings, trees, walkways, small plants, shrubs, etc.</p> | <p style="text-align: right;">No vegetation - 0 € Yes vegetation - 100 €</p> |
|  | <p style="text-align: center;">Add to Google Earth</p> <p>Let your clients know where your project lives using Google Earth. We will place your model within Google Earth allowing a full on location 3D experience</p> | <p style="text-align: right;">No Google Earth - 0 € Yes Google Earth - 100 €</p> |
|  | <p style="text-align: center;">Add to Website</p> <p>Your website visitors enjoying a true bird's eye view of the property with a realistic perspective of the area, zoom in & out, tilt, pan, and spin around the property as well as neighborhood, schools, parks, businesses, shopping malls, and more.</p> | <p style="text-align: right;">No Website - 0 € Yes Website and Map - 120 € Virtual tour – at request</p> |

Top Dizajn ltd Tel/F +389 33 273 453 Mob. +389 70 213 423 3d@top3d.eu <http://top3d.eu>